





-  Salinity less than 5000 mg/l
-  " 5000 to 10000 mg/l
-  " greater than 10000 mg/l
-  Swamp

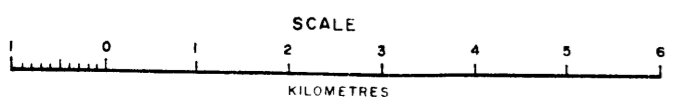
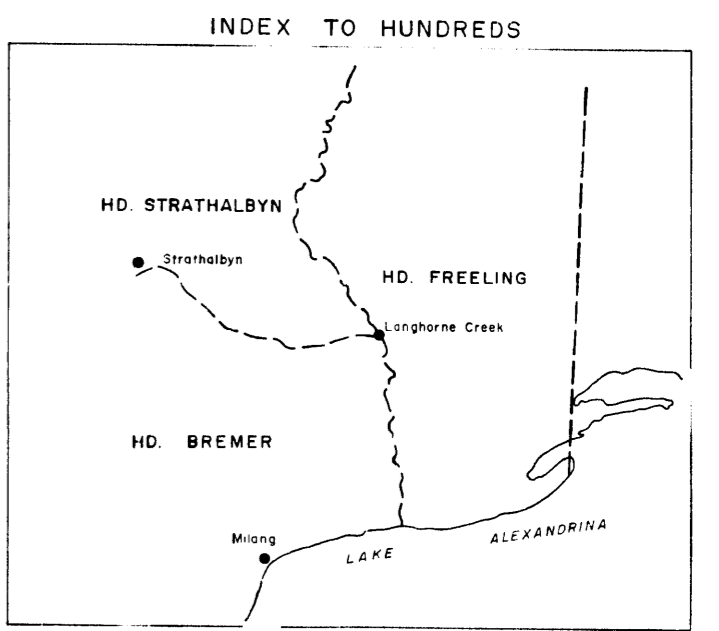
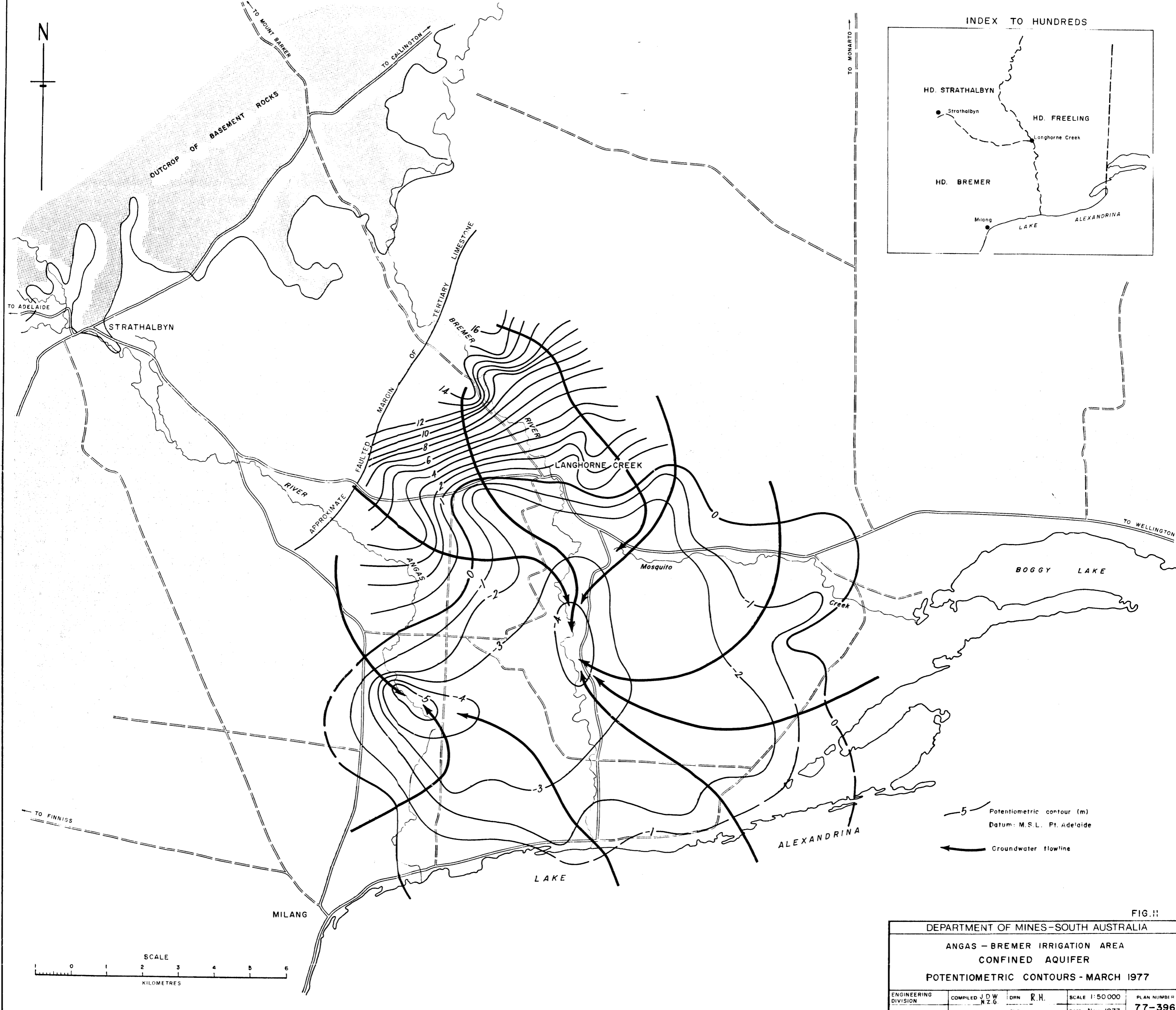


FIG.

DEPARTMENT OF MINES—SOUTH AUSTRALIA			
ANGAS - BREMER IRRIGATION AREA			
UNCONFINED AQUIFER			
APPROXIMATE SALINITY ZONES			
ENGINEERING DIVISION	COMPILED J.D.W.	DRN	SCALE 1:50 000
DIRECTOR OF MINES		CKD	DATE Nov. 1977
			PLAN NUMBER 77-1069



-5- Potentiometric contour (m)
 Datum: M.S.L. Pt. Adelaide
 ← Groundwater flowline

FIG. 11

DEPARTMENT OF MINES - SOUTH AUSTRALIA				
ANGAS - BREMER IRRIGATION AREA				
CONFINED AQUIFER				
POTENTIOMETRIC CONTOURS - MARCH 1977				
ENGINEERING DIVISION	COMPILED J.D.W. N.Z.G.	DRN R.H.	SCALE 1:50 000	PLAN NUMBER
DIRECTOR OF MINES	CKD		DATE Nov. 1977	77-396

