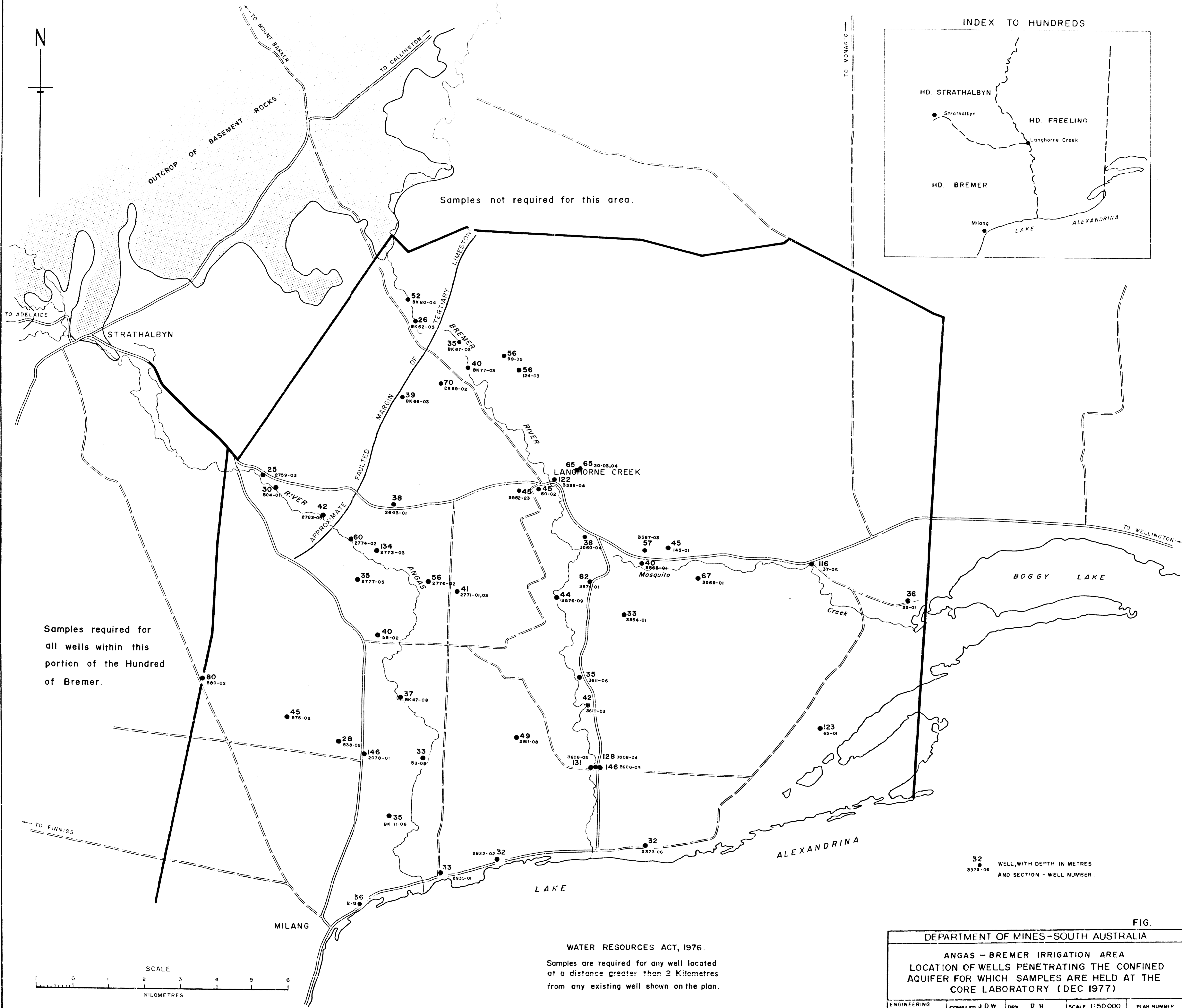
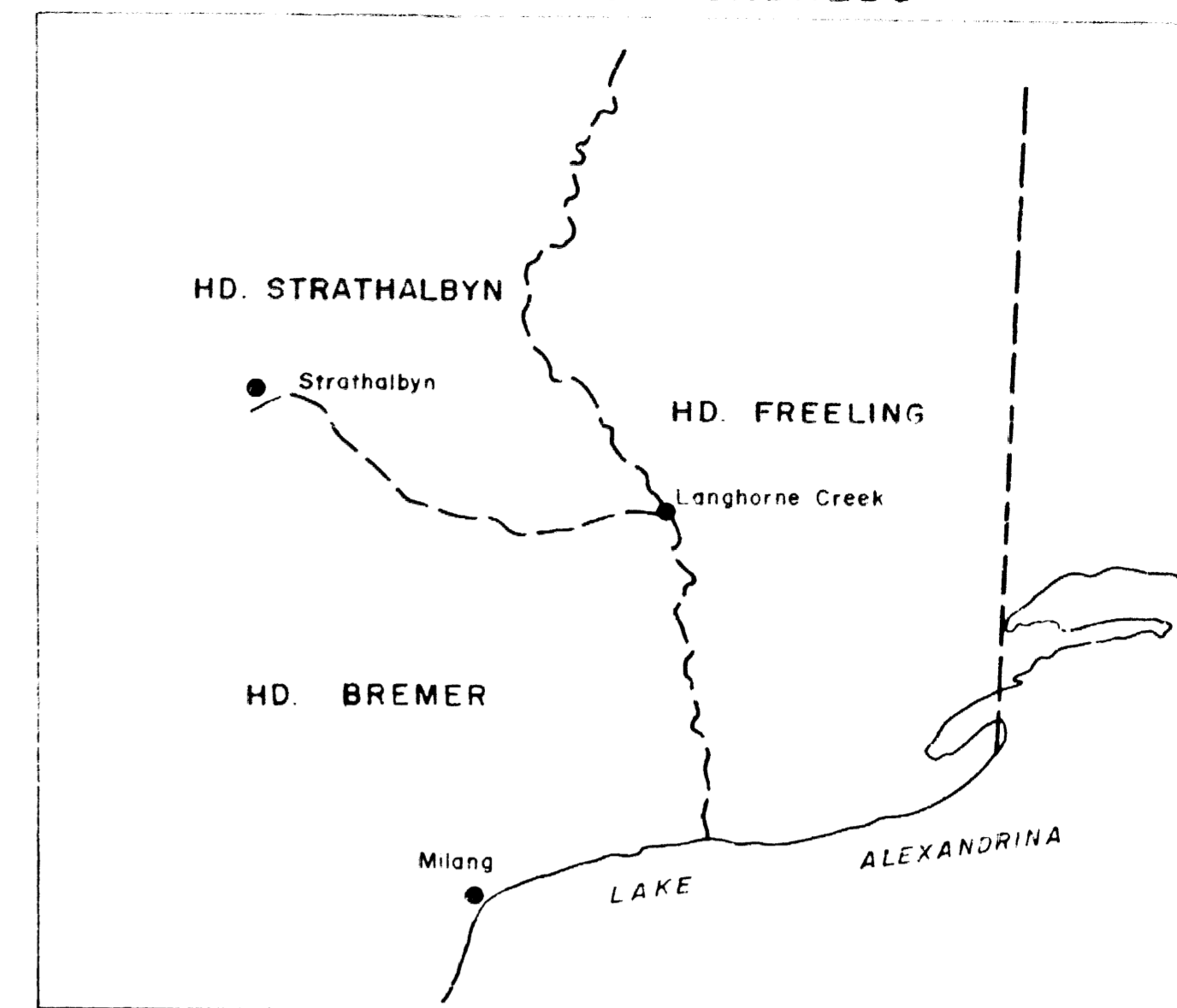




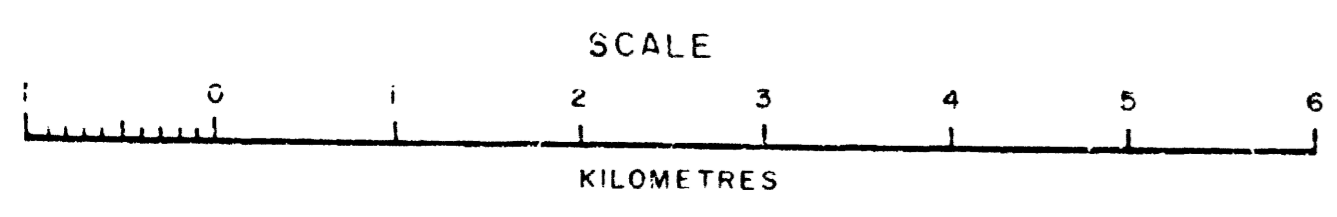
INDEX TO HUNDREDS



Samples not required for this area.

Samples required for all wells within this portion of the Hundred of Bremer.

32
3373-06 WELL, WITH DEPTH IN METRES AND SECTION - WELL NUMBER



WATER RESOURCES ACT, 1976.
Samples are required for any well located at a distance greater than 2 Kilometres from any existing well shown on the plan.

DEPARTMENT OF MINES - SOUTH AUSTRALIA				
ANGAS - BREMER IRRIGATION AREA				
LOCATION OF WELLS PENETRATING THE CONFINED AQUIFER FOR WHICH SAMPLES ARE HELD AT THE CORE LABORATORY (DEC 1977)				
ENGINEERING DIVISION	COMPILED J.D.W.	DRN R.H.	SCALE 1:50,000	PLAN NUMBER
DIRECTOR OF MINES		CKD	DATE Nov 1977	76-956

FIG.

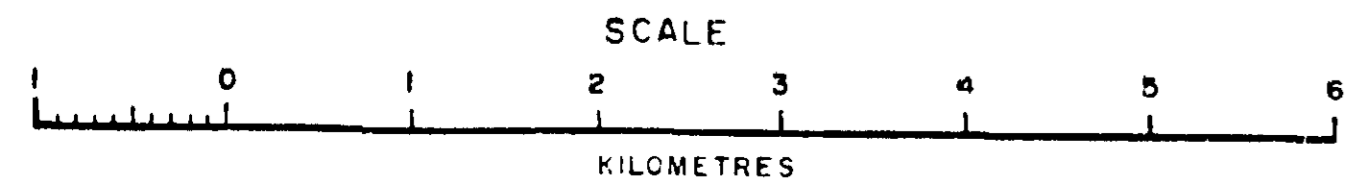
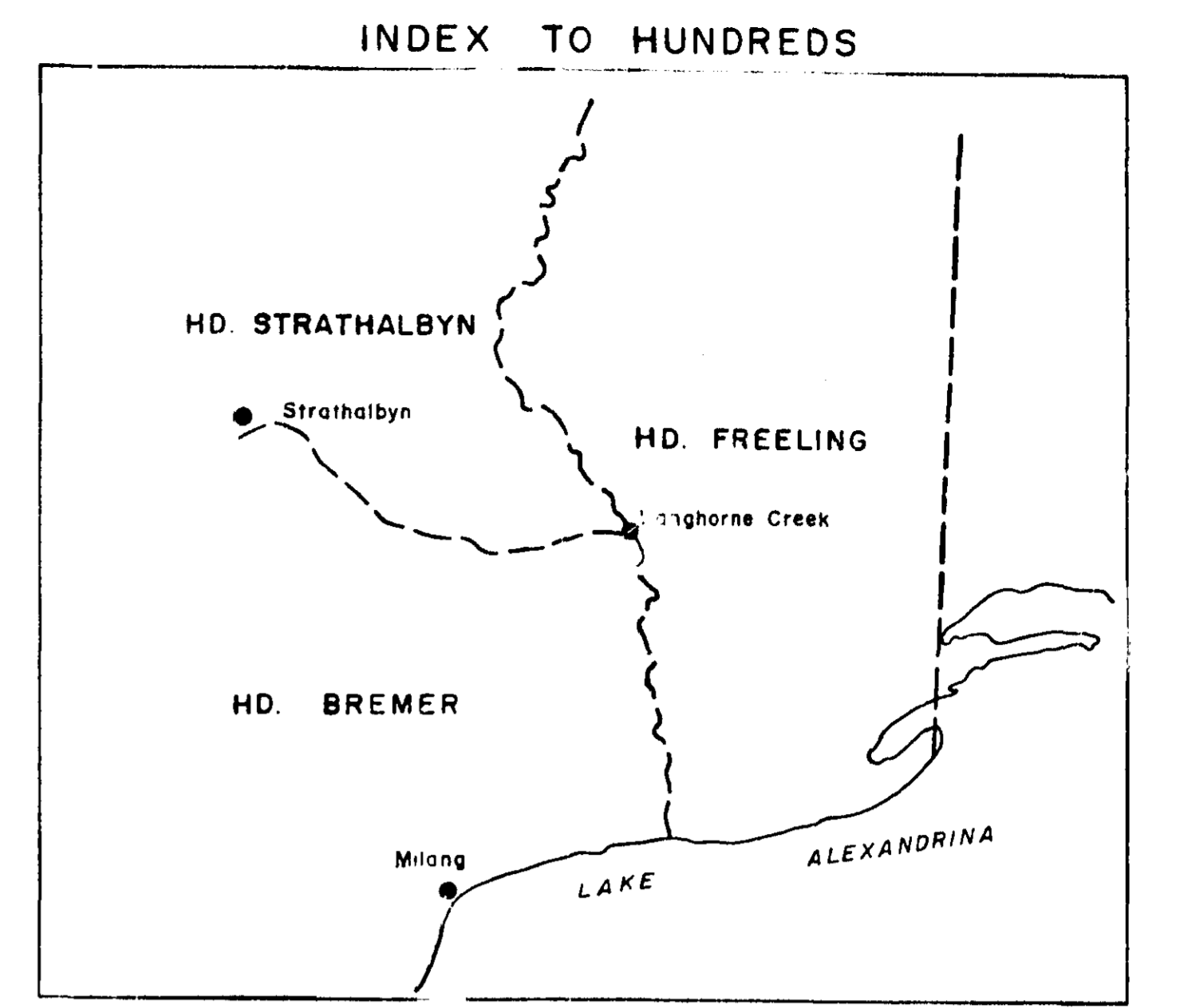
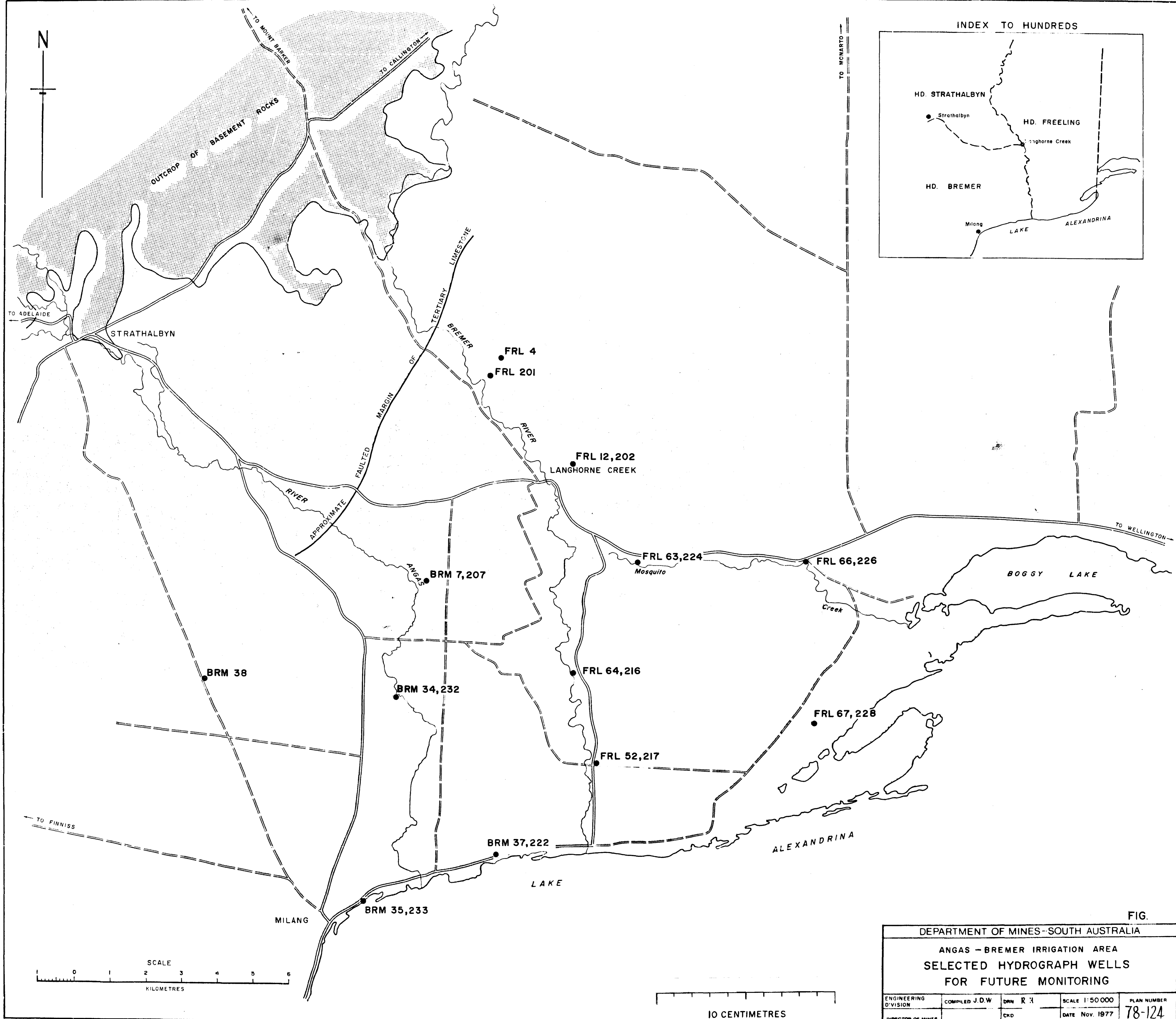


FIG.

DEPARTMENT OF MINES-SOUTH AUSTRALIA				
ANGAS - BREMER IRRIGATION AREA				
SELECTED HYDROGRAPH WELLS				
FOR FUTURE MONITORING				
ENGINEERING DIVISION	COMPILED J.D.W.	DRN R.H.	SCALE 1:50 000	PLAN NUMBER
DIRECTOR OF MINES	CRD	CRD	DATE Nov. 1977	78-124

