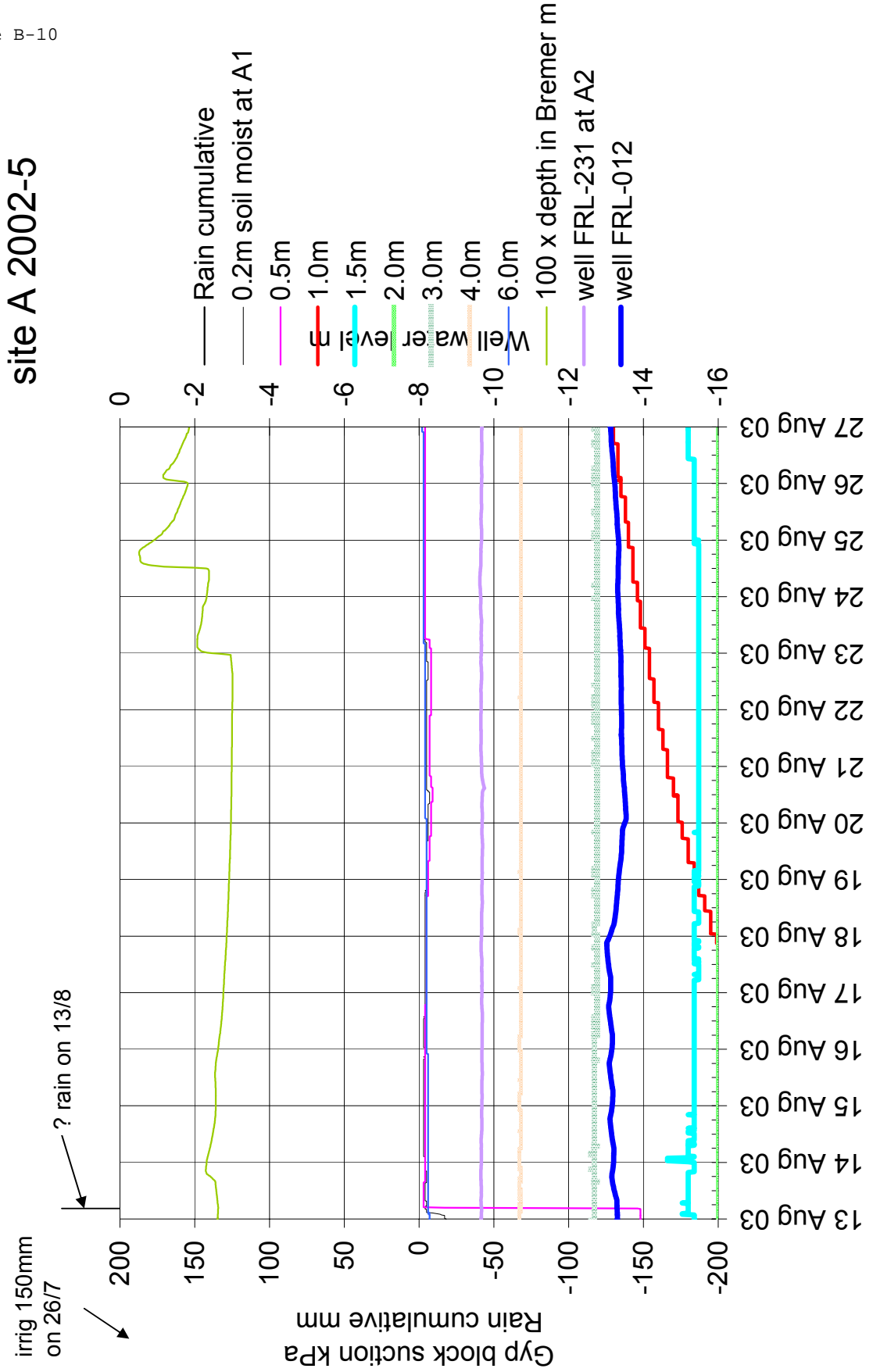
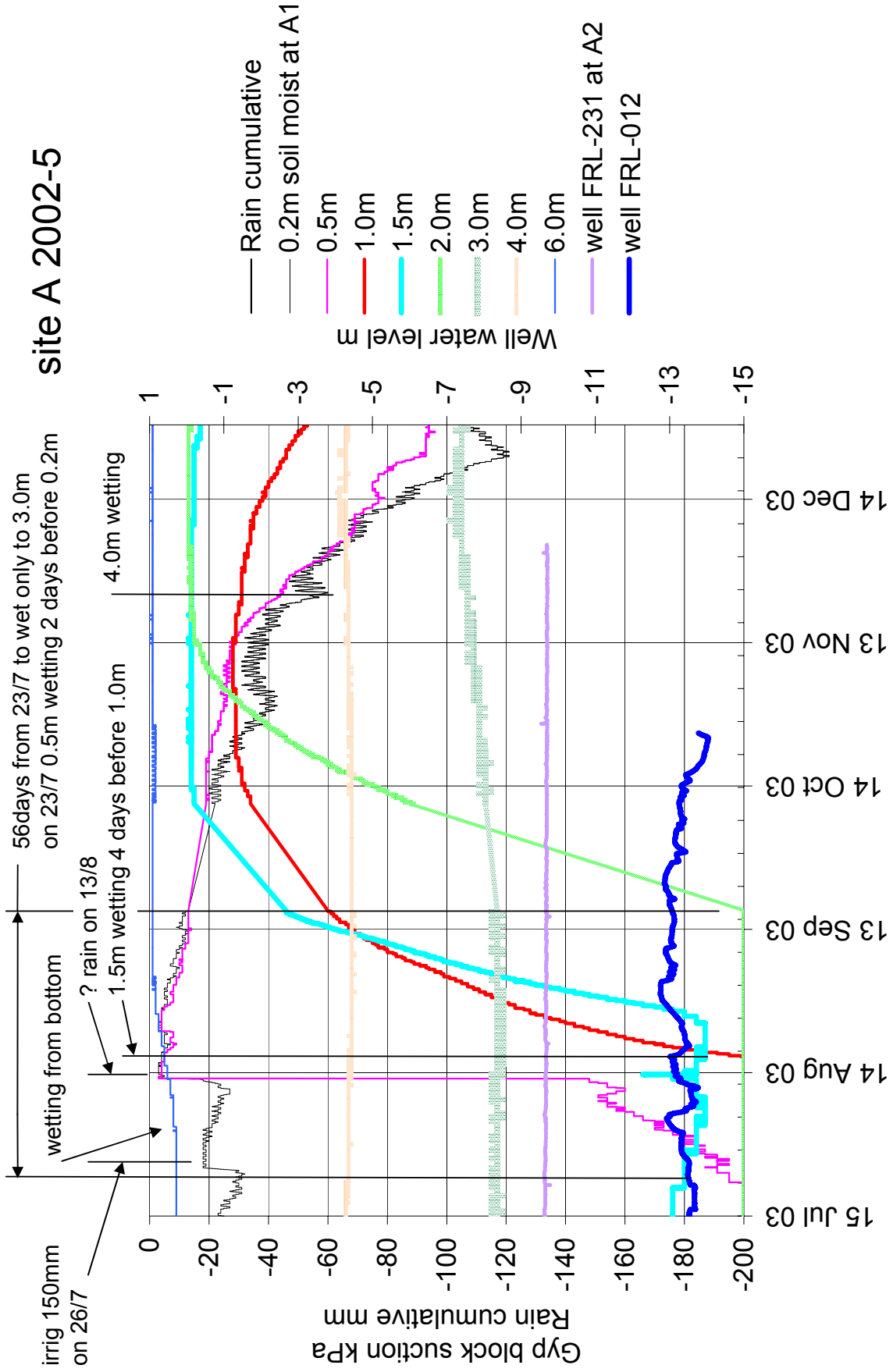


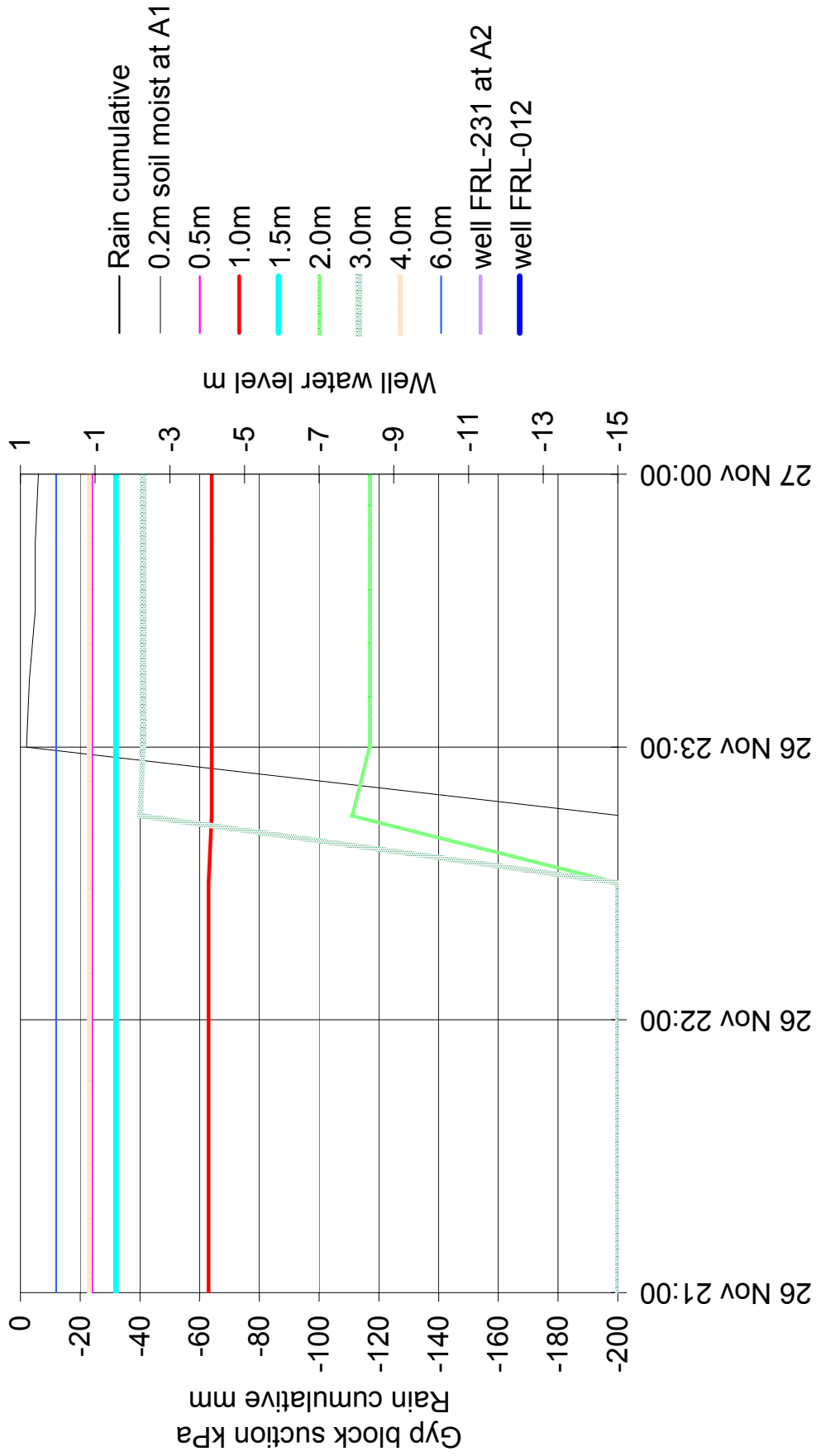
Figure B-10



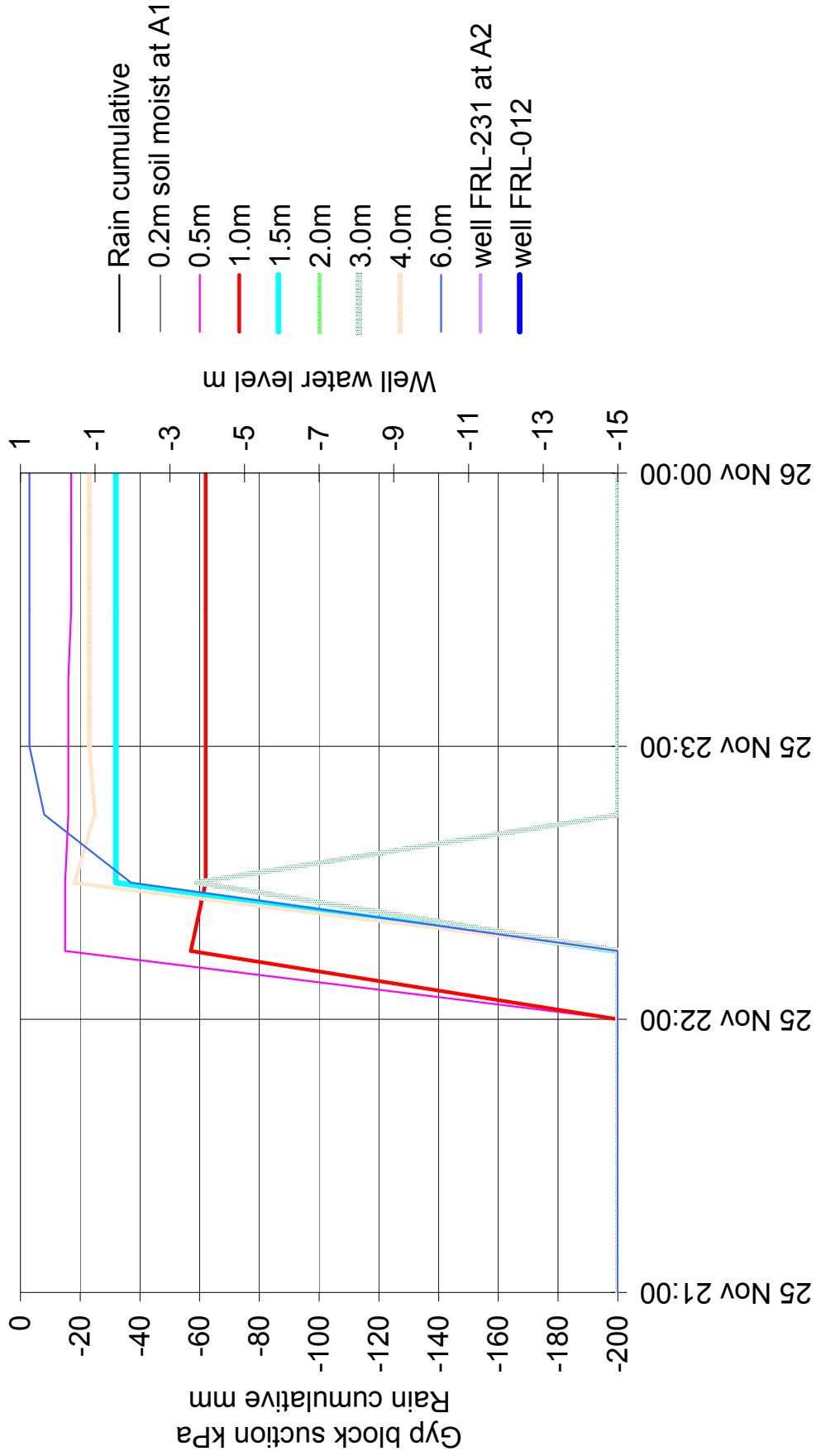
site A 2002-5



site A 2002-5

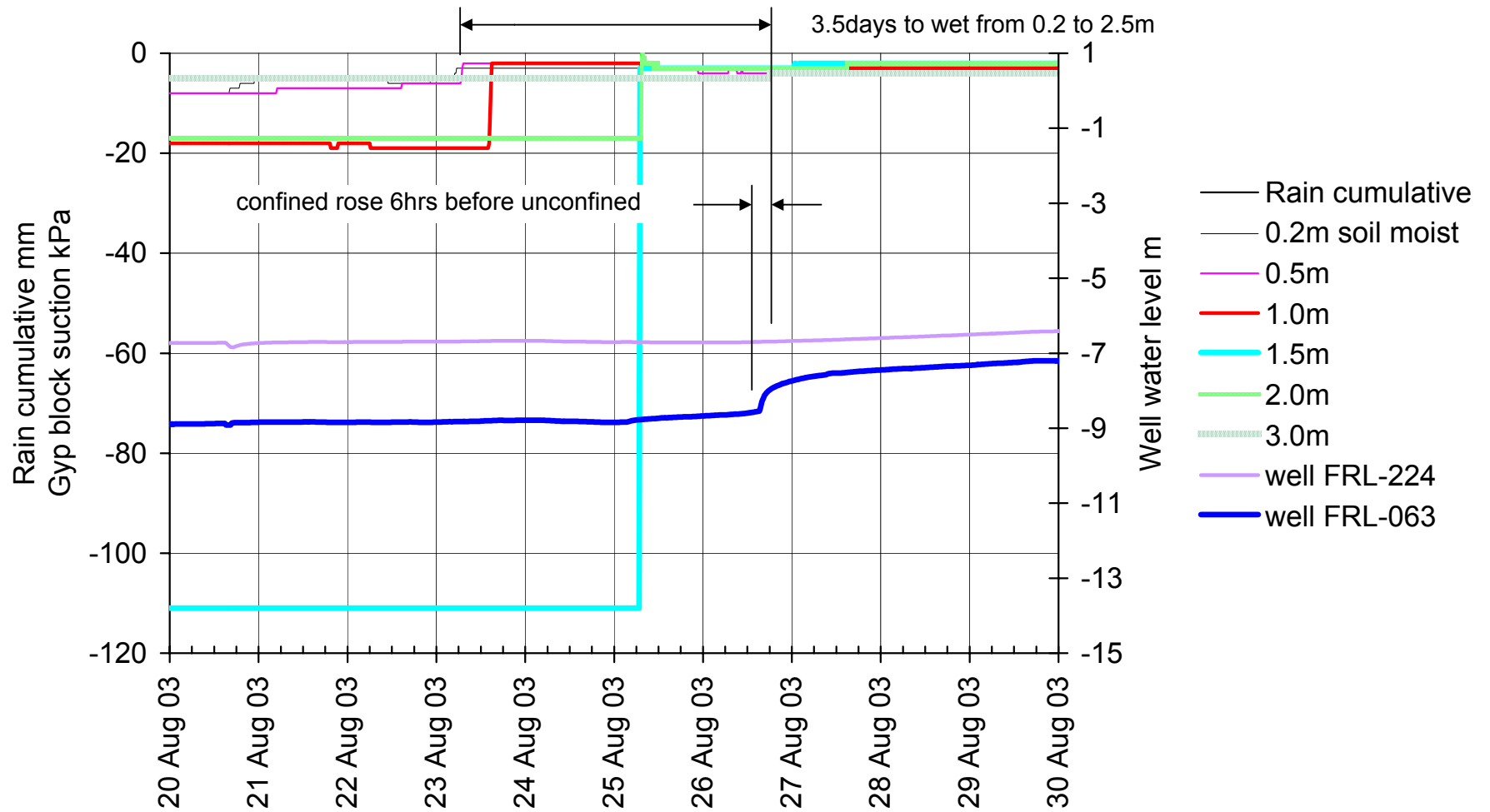


site A 2002-5

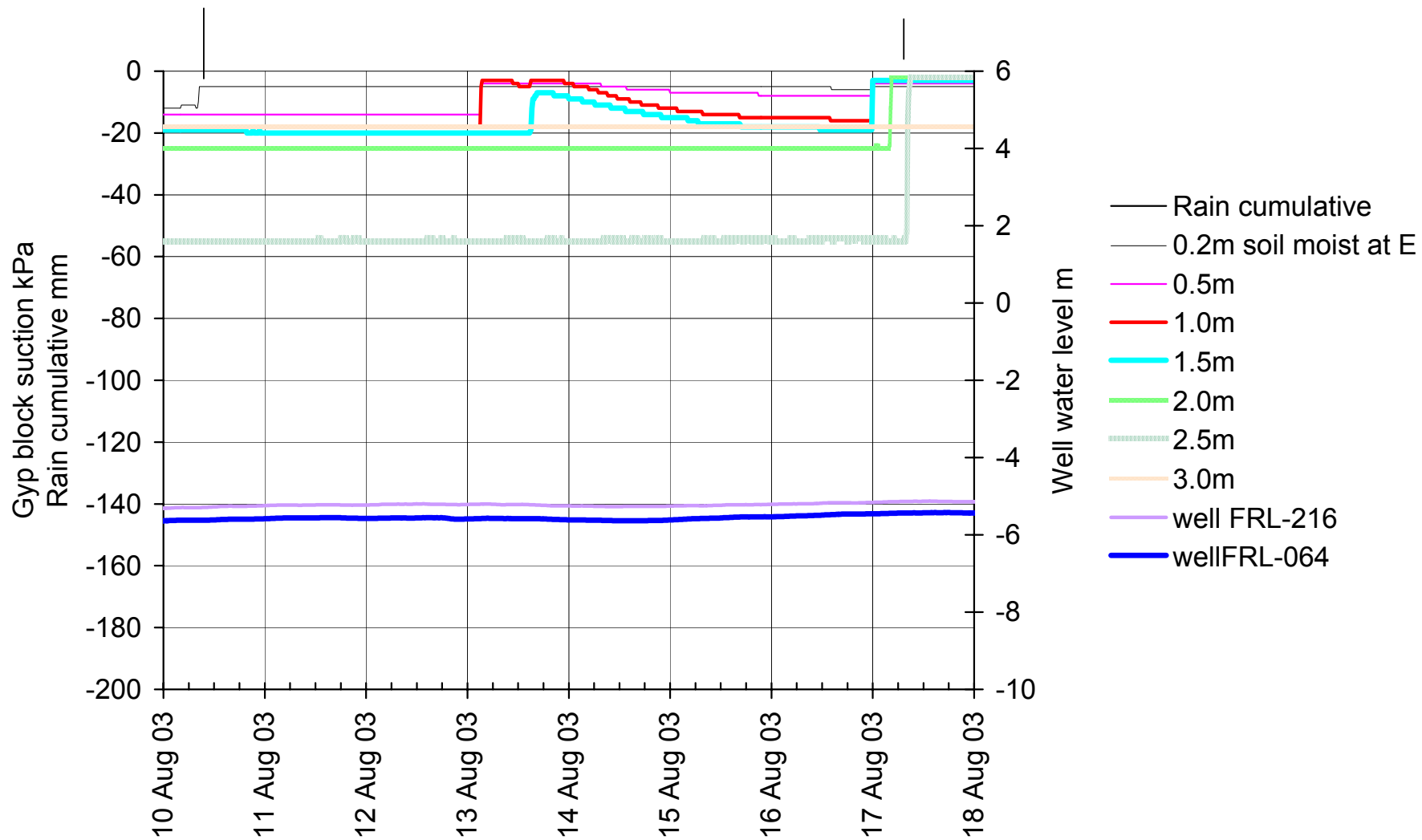


Angas Bremer site C 2002-5

rain, Bremer flow, soil moisture, well water levels

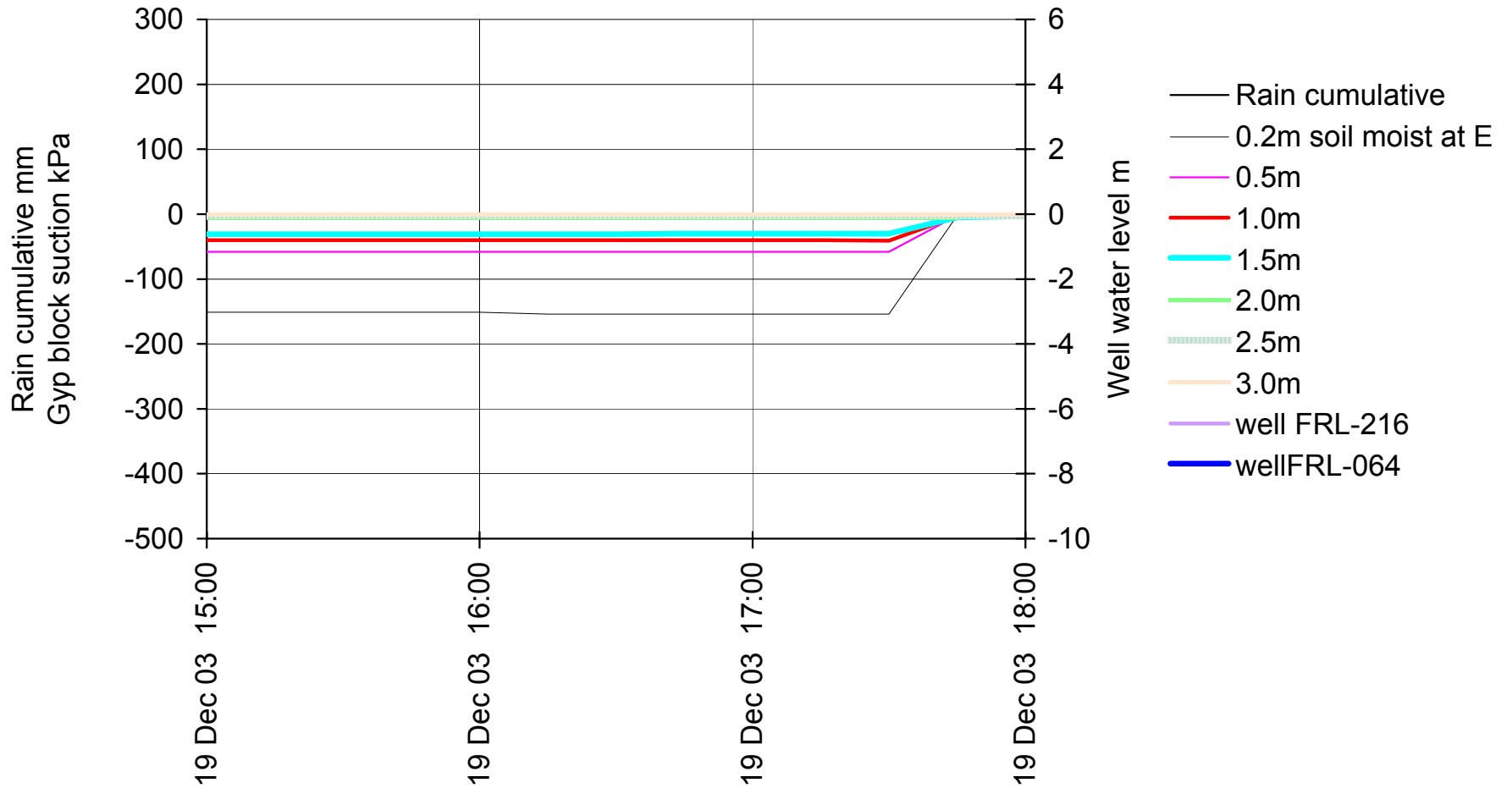


site E 2002-5

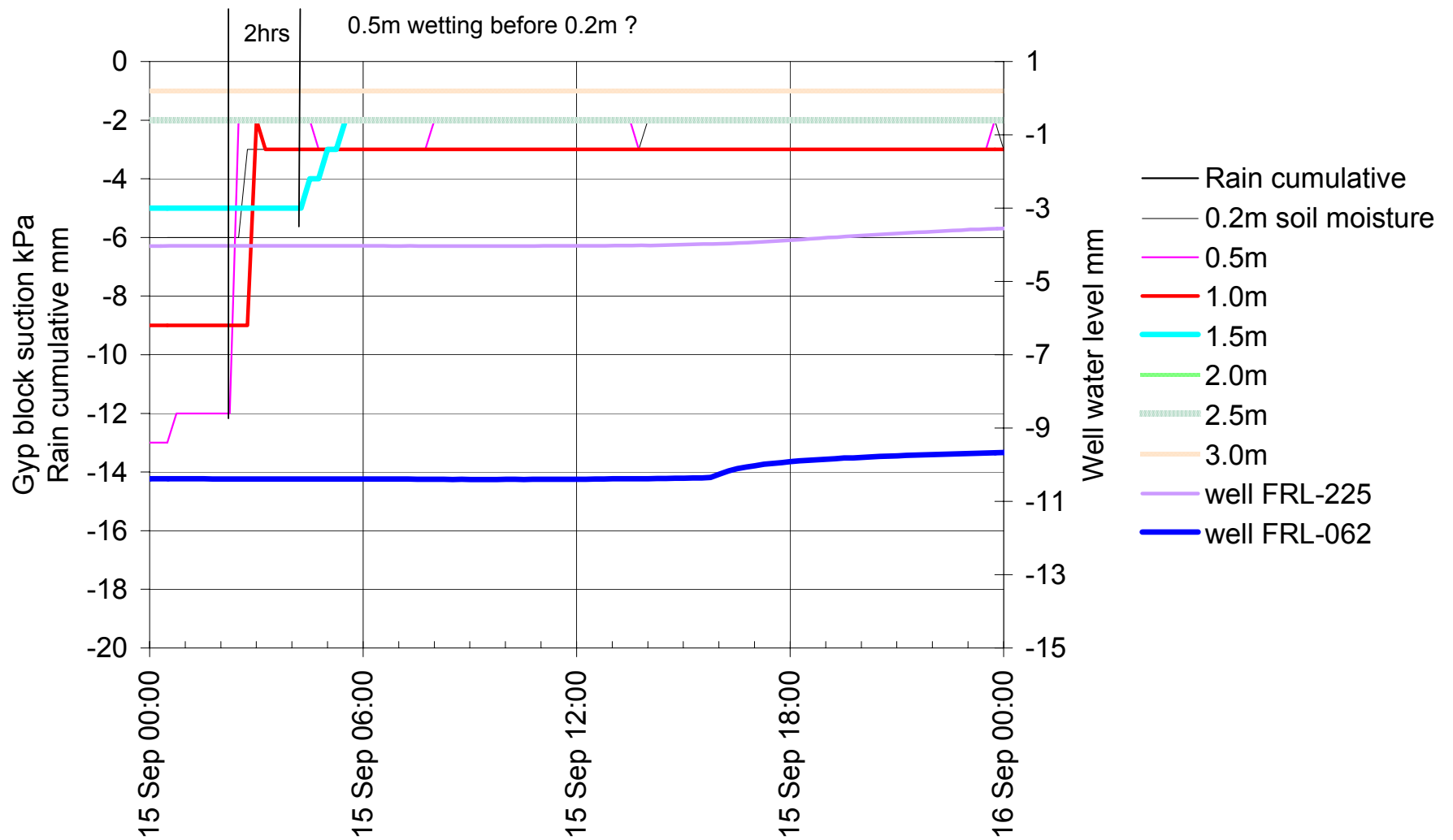


Angas Bremer site E 2002-5

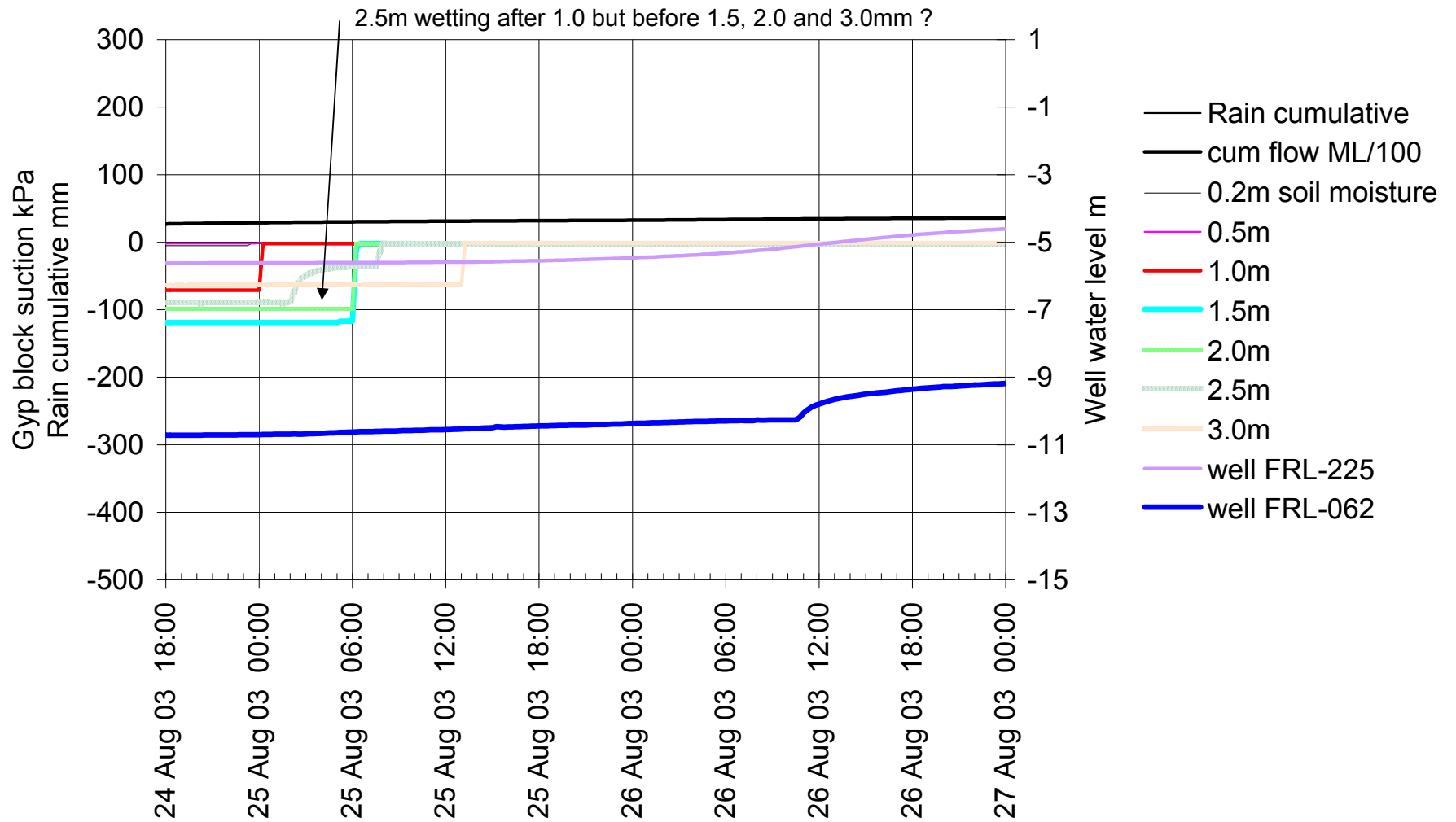
rain, Bremer flow, soil moisture, well water levels



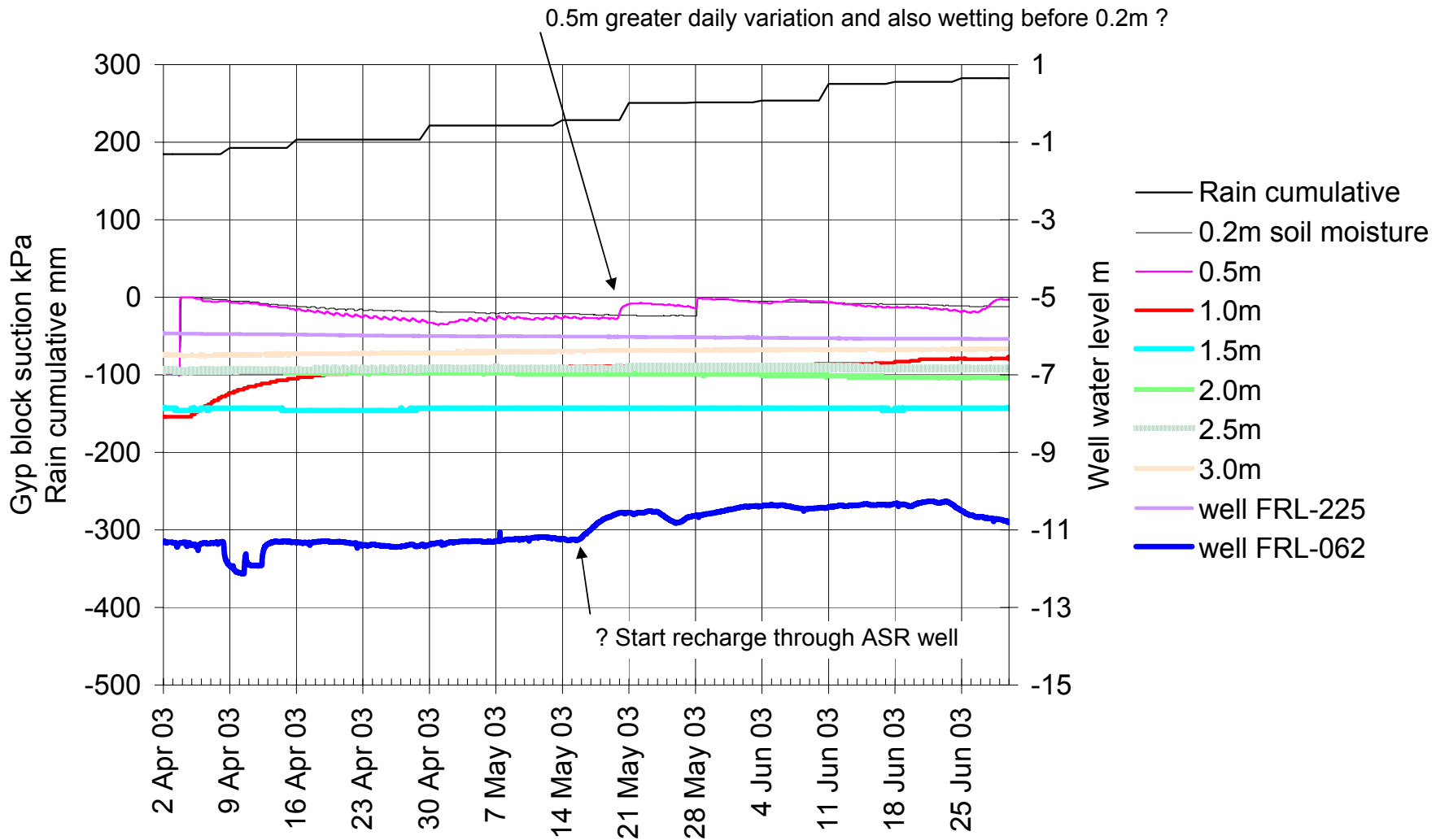
site J 2002-5



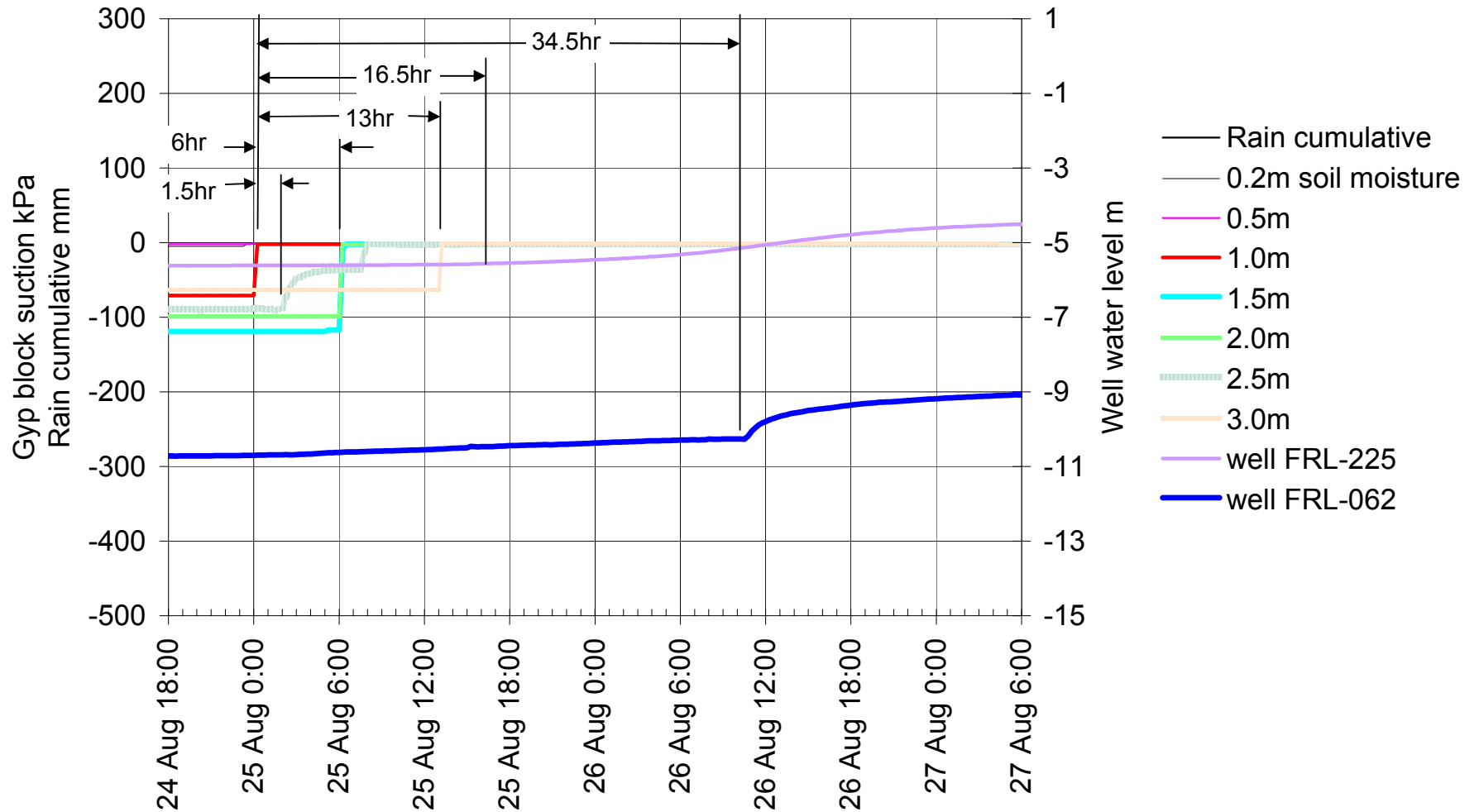
site J 2002-5



site J 2002-5

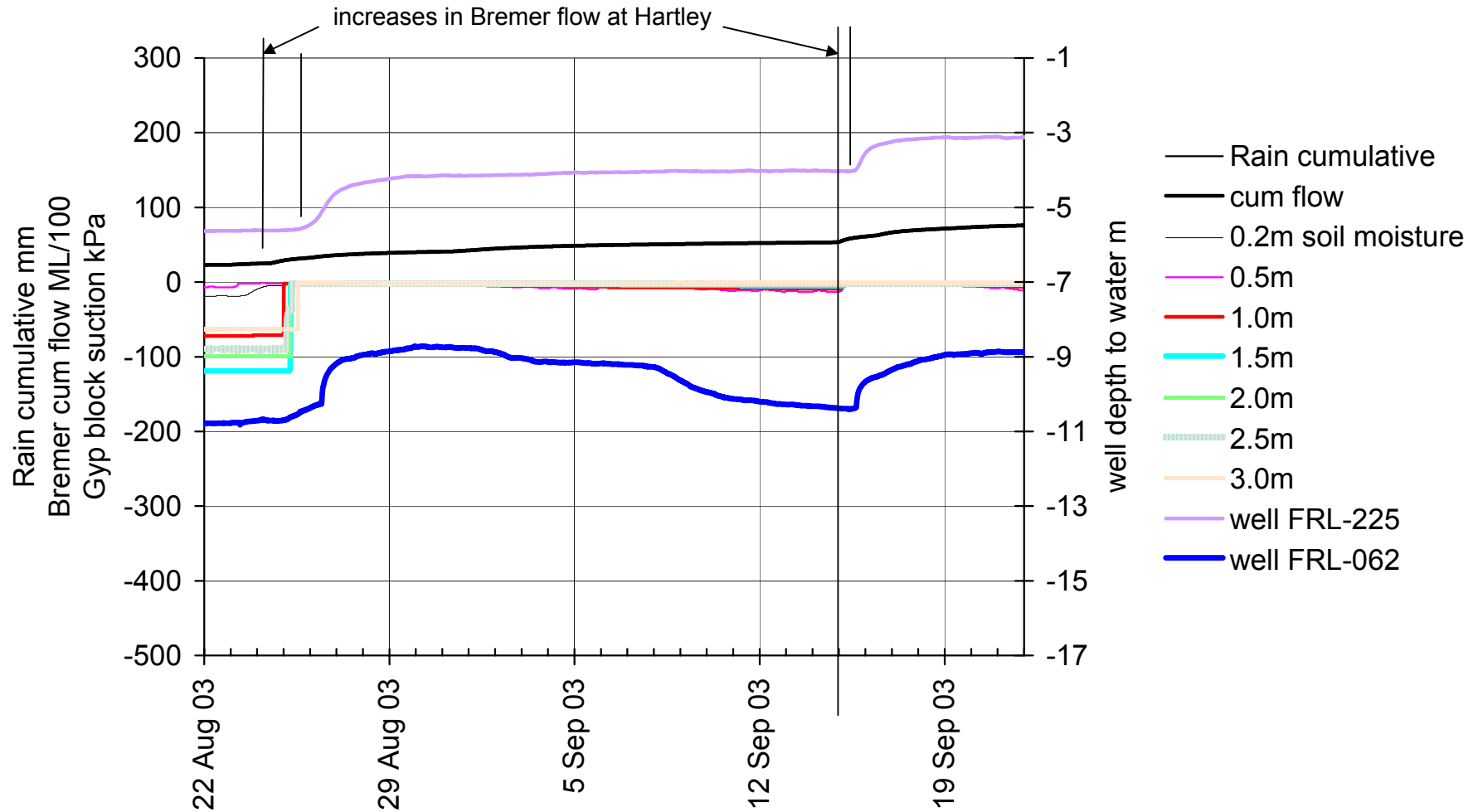


site J 2002-5

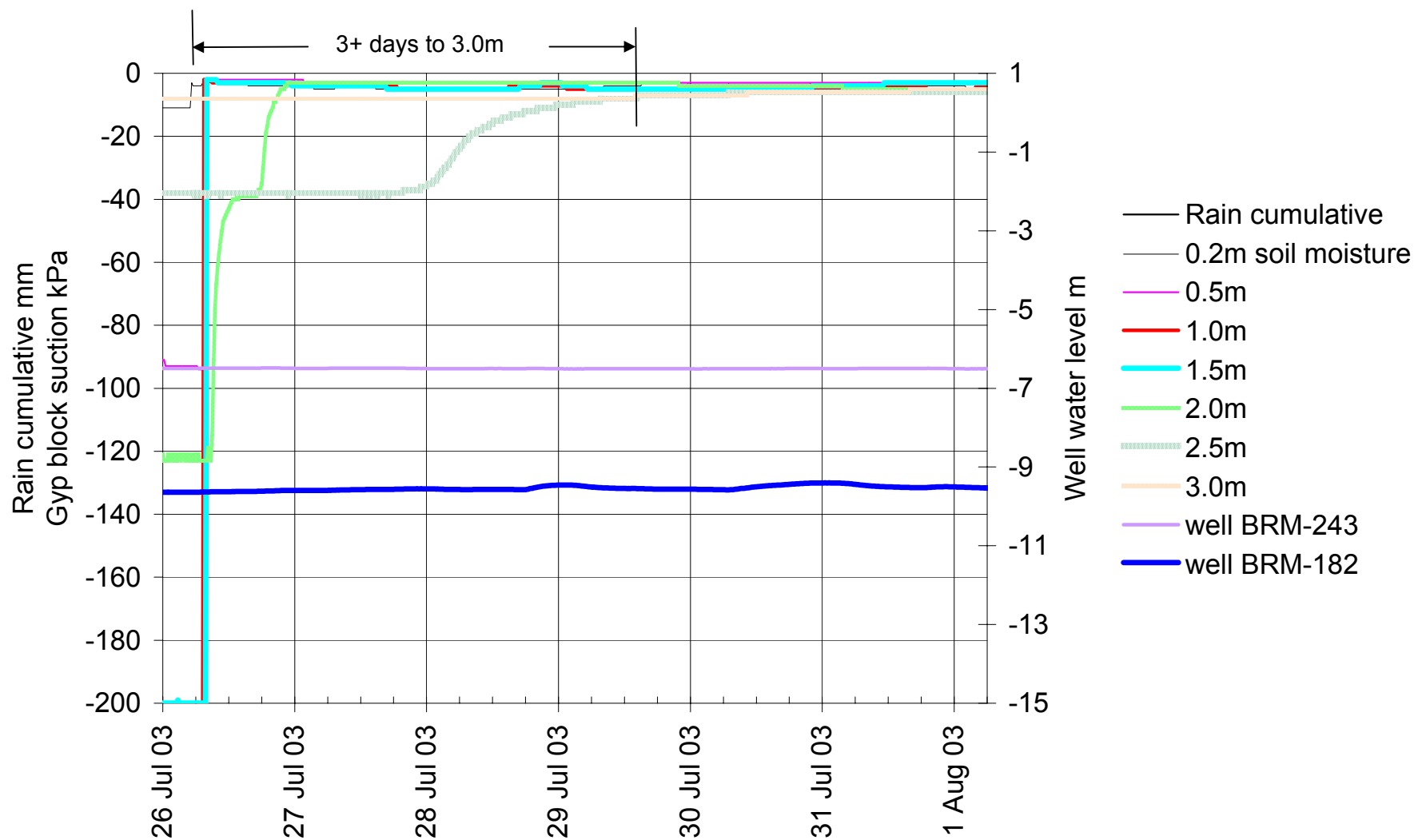


Angas Bremer site J 2002-5

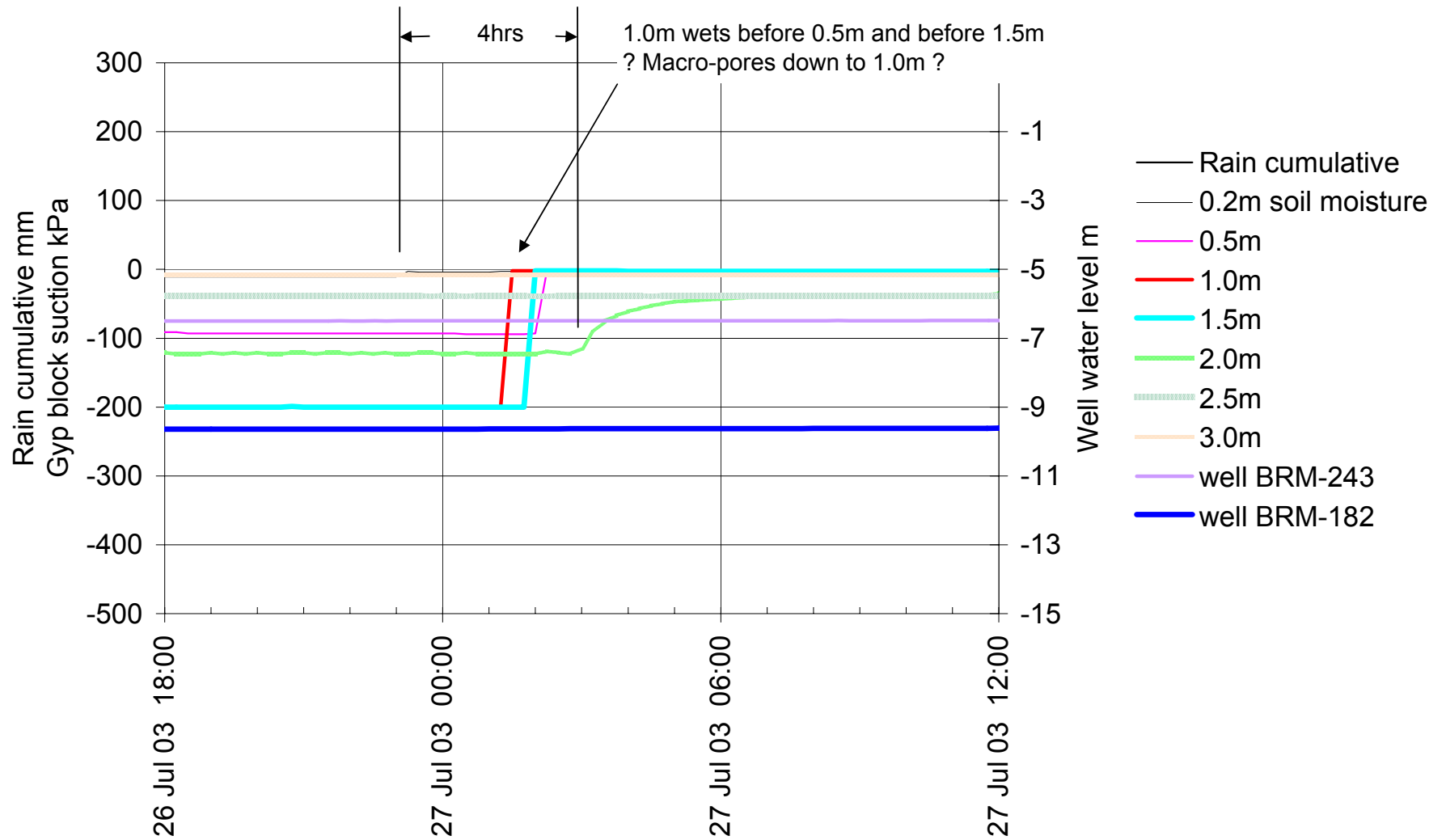
rain, Bremer flow, soil moisture, well water levels



site K 2002-5



site K 2002-5



Angas Bremer site L 2002-5

rain, Bremer flow, soil moisture, well water levels

